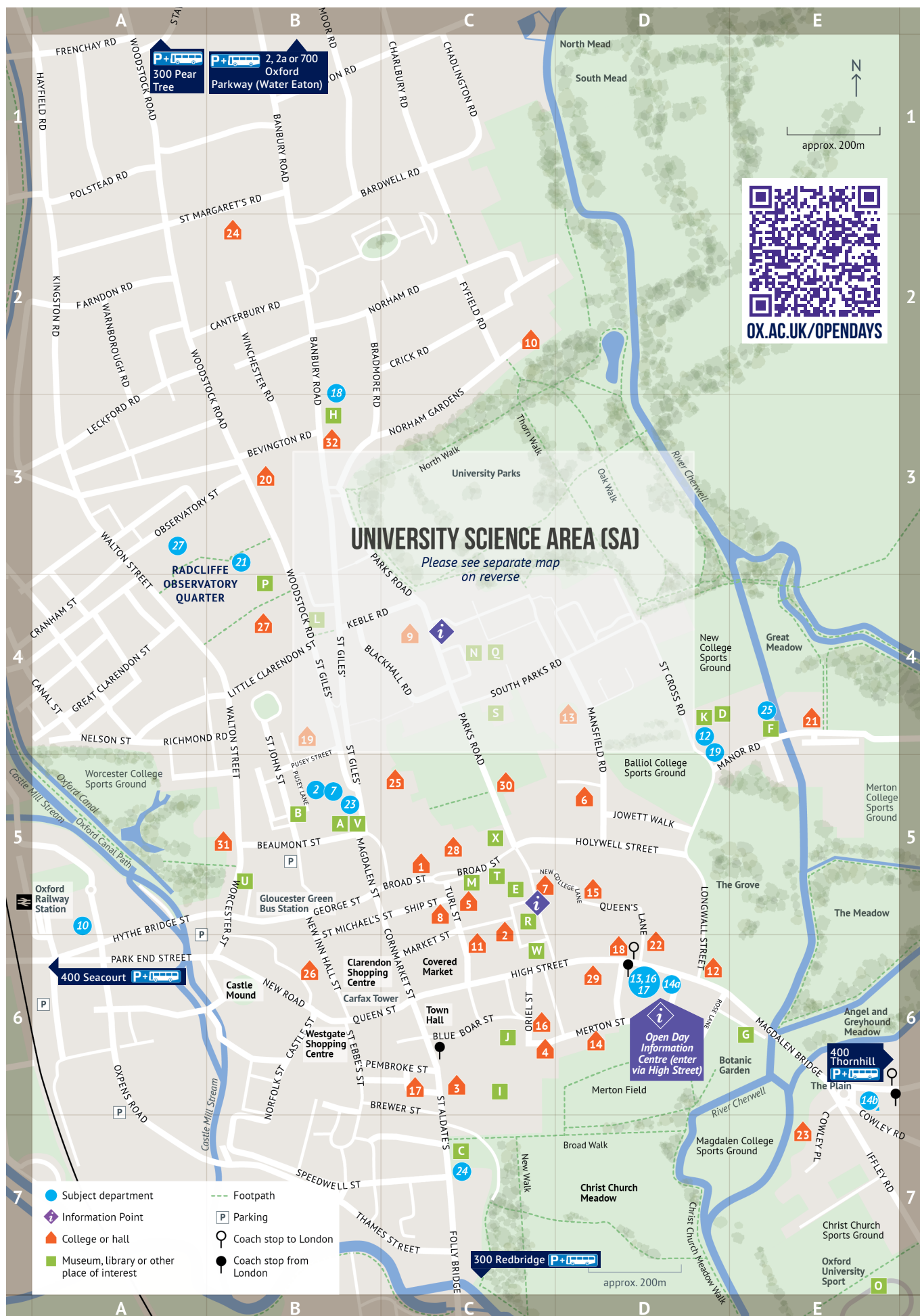


OXFORD CITY CENTRE



CITY CENTRE MAP KEY

UNDERGRADUATE COLLEGES AND HALLS

- 1 Balliol C5
- 2 Brasenose C5
- 3 Christ Church C6
- 4 Corpus Christi C6
- 5 Exeter C5
- 6 Harris Manchester D5
- 7 Hertford C5
- 8 Jesus College C5
- 9 Keble C4, SA
- 10 Lady Margaret Hall C2
- 11 Lincoln C6
- 12 Magdalen D6
- 13 Mansfield D4, SA
- 14 Merton D6
- 15 New College D5
- 16 Oriel C6
- 17 Pembroke C6
- 18 Queen's College, The D6
- 19 Regent's Park B4, SA
- 20 St Anne's B3
- 21 St Catherine's E4
- 22 St Edmund Hall D6
- 23 St Hilda's E7
- 24 St Hugh's B2
- 25 St John's C5
- 26 St Peter's B6
- 27 Somerville B4
- 28 Trinity C5
- 29 University College D6
- 30 Wadham C5
- 31 Worcester B5
- 32 Wycliffe Hall B3

SUBJECT DEPARTMENTS

Buildings located in the Science Area (SA), see map below

- 1 Archaeology and Anthropology SA
- 2 Asian and Middle Eastern Studies B5
- 3 Biochemistry SA
- 4a, 4b Biology SA
- 5 Biomedical Sciences SA
- 6a, 6b Chemistry SA
- 7 Classics (Ioannou Centre) B5
- 8 Computer Science SA
- 9 Earth Sciences SA
- 10 Economics and Management (Saïd Business School) A5
- 11 Engineering Science SA
- 12 English Language and Literature D4
- 13 Experimental Psychology (Open Day Information Centre at Exam Schools) D6
- 14a, 14b Fine Art (Ruskin School of Art) D6 and 128 Bullingdon Road [off map, 16 min. walk between venues]
- 15 Geography SA
- 16 History (Open Day Information Centre at Exam Schools) D6
- 17 History of Art (Open Day Information Centre at Exam Schools, by prior arrangement only) D6
- 18 Human Sciences B2
- 19 Law D4
- 20 Materials Science SA
- 21 Mathematics B3
- 22 Medicine SA
- 23 Modern Languages (Taylor Institution) B5
- 24 Music C7
- 25 Philosophy, Politics and Economics (PPE) E4
- 26 Physics SA
- 27 Theology and Religion A3

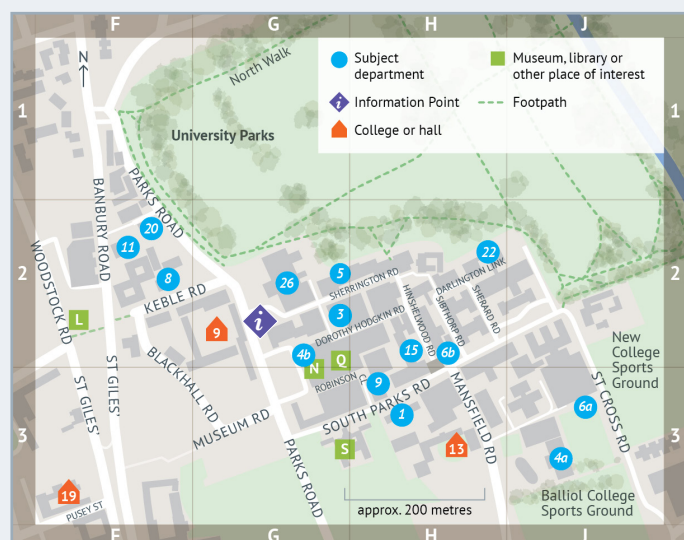
MUSEUMS, LIBRARIES AND OTHER PLACES OF INTEREST


- A Ashmolean Museum of Art & Archaeology B5
- B Bodleian Art, Archaeology and Ancient World Library B5
- C Bate Collection of Musical Instruments C7
- D Bodleian Law Library D4
- E Bodleian Library C5
- F Bodleian Social Science Library E4
- G Botanic Garden E6
- H Careers Service B3
- I Christ Church Cathedral C6
- J Christ Church Picture Gallery C6
- K English Faculty Library D4
- L Language Centre B4, SA
- M History of Science Museum C5
- N Oxford University Museum of Natural History C4, SA
- O Oxford University Sport E7
- P Philosophy & Theology Faculties Library B4
- Q Pitt Rivers Museum C4, SA (entrance at N)
- R Radcliffe Camera (Bodleian) C5
- S Rhodes House C4, SA
- T Sheldonian Theatre C5
- U Student Union B5
- V Taylor Institution Library B5
- W University Church, St Mary's C6
- X Weston Library C5

 Information Point

UNIVERSITY SCIENCE AREA (SA)

This map and key show the locations of individual departments within the Science Area. Those listed are open to visitors during the Open Days.



- | | |
|--|---|
| 1 Archaeology and Anthropology | 9 Earth Sciences |
| 3 Biochemistry (New Biochemistry Building) | 11 Engineering Science (Thom Building) |
| 4a, 4b Biology (Biology Teaching Laboratory and Natural History Museum) | 15 Geography (Dyson Perrins Building) |
| 5 Biomedical Sciences (Sherrington Building) | 20 Materials Science (Hume-Rothery Building) |
| 6a, 6b Chemistry (Chemistry Teaching Laboratory and Physical & Theoretical Chemistry Laboratory) | 22 Medicine (Medical Sciences Teaching Centre) |
| 8 Computer Science (Wolfson Building) | 26 Physics (Martin Wood Complex) |
| |  Information Point |